





GEN 2.3 CHART SYMBOLS



The aeronautical symbols used on charts contained in the AIP and other aeronautical charts series listed in GEN 3.2 are shown as follow. They correspond in every series to the internationally agreed symbols contained in ICAO Annex 4. Aeronautical Charts. Ninth Edition and the Aeronautical Charts Manual DOC 8679-AN/889. A number of symbols, not yet internationally recognized, are also included.

1. Aerodromes



1.1. *Charts other than approach charts*

Civil (land)	
Joint civil and military (land)	
Military (land)	
Helipad	

1.2. *Approach charts*

The aerodrome on which the procedures is based	
Aerodromes affecting the traffic pattern on the aerodrome on which the procedure is based	

1.3. *Aerodrome charts*

Hard surface runway	
Stopway	
Clearway	