
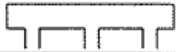









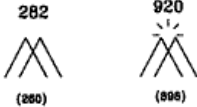


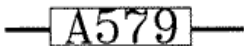





2. Aerodrome Installation and lights

Aerodrome reference point (ARP)	
Taxiways and parking areas	
Control tower	
Barrette	
Runway visual range (RVR) observation site	
Obstacle light	
Aeronautical ground light	
Wind direction indicator (lighted)	
Landing direction indicator (lighted)	

3. Miscellaneous

Spot elevation		
Obstacles		
<u>Group obstacles</u> Note: Numerals in italics indicate elevation of top of obstacle above sea level. Upright numerals in Parentheses indicate height above specified datum.		
Restricted airspace (prohibited, restricted or danger areas)		
Common boundary of two areas		
ATS route	ATS route designator	
	Two ways airways	
	One way airways	
Scale break (on ATC route)		
ATS route reporting point by passy (NO report is required on this route)	